



Canadian Coast Guard Garde côtière
canadienne

P. O. Box 5667
St. John's, Nfld.
A1C 5X1

Your file Votre référence

Our file Notre référence
BWO-8200-98-1013

August 17, 1998

Midland Minerals Inc.
353 St. Nicolas Street, Suite 200
Montreal, Quebec
H2Y 2P1

Attention: Mr. Jose A. Boves

REGISTERED

Dear Sir:

Re: Proposed Shipping Terminal, Aguathuana, East Bay, Port au Port Peninsula, Nfld.

Enclosed please find a Navigable Waters Protection Act Work Assessment Document for an aquaculture site at the above noted location.

Please notify our Marine Communications & Traffic Services' office at the above noted address, or by telephone at 772- 2083, ten days prior to commencement in order to allow for the issuance of Notices to Shipping/ Mariner.

Should you have any questions in connection with this matter, please do not hesitate to contact the undersigned at 772-0660.

William Bennett
NWP Officer
Navigable Waters Protection Act

Canada



Canadian
Coast Guard

Garde côtière
canadienne


NAVIGABLE WATERS PROTECTION ACT


WORK ASSESSMENT

APPLICANT INFORMATION	
APPLICANT'S FILE #	NWP #: BWA-8200-98-1013
OWNER Midland Minerals Inc.	OWNER'S REP. Mr. Jose A Boves
ADDRESS 353 St. Nicolas Street, Suite 200 Montreal, Quebec H2Y 2P1	ADDRESS

WORK/SITE DESCRIPTION	
TYPE OF WORK: Shipping Terminal	
WORK IS: <input checked="" type="checkbox"/> PROPOSED <input type="checkbox"/> EXISTING <input type="checkbox"/> EXISTING/PROPOSED	
WATERWAY: Aguathuana, East Bay, Port au Port Peninsula, NF.	
APPROX. COORDINATES: 48 33' 50" (N) 58 45' 40" (W)	
SITE DESCRIPTION: Shipping Terminal Facility as per attached drawings.	

The work as shown on the attached plan(s), at the location specified, has been assessed in terms of its effect on marine navigation. It has been determined that, under current conditions, the work will not interfere substantially with navigation and therefore authorization from the Minister under Section 5 of the Navigable Waters Protection Act is not required. Since conditions may change it would be advisable, in the case of a proposed work, to obtain a reassessment if the work has not commenced within two years from the date hereon.


 (SIGNATURE)



NWP Officer
 (TITLE)

William G Bennett
(PRINT NAME)

August 17, 1998
(DATE)



Canadian Coast Guard

NAVIGABLE WATERS PROTECTION - SITE INSPECTION REPORT

APPLICANT Midland Minerals Inc.		FILE NUMBERS	
ADDRESS 353 Saint Nicolas St., Suite 200 Montreal. P.Q H2Y 2P1		DISTRICT	
		REGION	BWA-8200-98-1013
OTTAWA			
WATERWAY CHARACTERISTICS			
NAME OF WATERWAY Aguathuna, East Bay, Port au Port Peninsula, Nf.			
SITE DESCRIPTION Shipping Terminal			
HARBOUR	RIVER	LAKE	INLAND
<input type="checkbox"/>	<input type="checkbox"/>	<input type="checkbox"/>	<input type="checkbox"/>
			COASTAL
			<input type="checkbox"/>
			BAY
			<input checked="" type="checkbox"/>
			CANAL
			<input type="checkbox"/>
COMMERCIAL	<input checked="" type="checkbox"/>	DENSITY	
RECREATIONAL	<input checked="" type="checkbox"/>	DAYTIME:	
		HEAVY	<input type="checkbox"/>
		MEDIUM	<input type="checkbox"/>
		LIGHT	<input checked="" type="checkbox"/>
		NIGHTTIME:	
		HEAVY	<input type="checkbox"/>
		MEDIUM	<input type="checkbox"/>
		LIGHT	<input checked="" type="checkbox"/>
WIDTH OF WATERWAY AT SITE:		5 Nautical Miles	
WORK LOCATED APPROXIMATELY:			
LATITUDE:	48° 33' 50" N	LONGITUDE:	58° 45' 40" W
TIDES:↕	YES <input checked="" type="checkbox"/>	NO	<input type="checkbox"/>
		TIDAL RANGE	
CURRENTS:↕	YES <input type="checkbox"/>	NO	<input checked="" type="checkbox"/>
		CURRENT RATE (Knots)	
DEPTH	HIGHER HIGH WATER/MEAN TIDE	1.9 M	LARGE TIDE
	LOWER LOW WATER/MEAN TIDE	1.3 M	LARGE TIDE
	MEAN WATER/SEA LEVEL		CHART DATUM
SPECIAL FEATURES ON WATERWAYS (I. E. DAMS, FLUMES, LOGS, LOW LEVEL BRIDGES, ETC).			
SIZE OF LARGEST VESSEL ON WATERWAY		↕	BEAM
SIZE OF LARGEST VESSEL WATERWAY IS CAPABLE OF HANDLING↕			LENGTH
			DRAFT
ASSESSMENT			
TYPE OF WORK		Shipping Terminal for Limestone / Dolomite	
HYDROGRAPHIC CHART NUMBER:		4834	TOPOGRAPHICAL SHEET NUMBER: 12B/10
IS THE WORK:↕	PERMANENT <input checked="" type="checkbox"/>	TEMPORARY	<input type="checkbox"/>
IS THE WORK:↕	PROPOSED <input checked="" type="checkbox"/>	EXISTING <input type="checkbox"/>	RECONSTRUCTION <input type="checkbox"/>
		REMEDIAL	<input type="checkbox"/>
		REMOVAL	<input type="checkbox"/>
DATE OF PREVIOUS APPROVAL			
HAS CONSTRUCTION COMMENCED: ↕ YES <input type="checkbox"/> NO <input checked="" type="checkbox"/>			
DID YOU CONDUCT:	ON SITE INSPECTION	↕ YES <input type="checkbox"/> NO <input checked="" type="checkbox"/>	TAKE PHOTOGRAPHS: ↕ YES <input type="checkbox"/> NO <input checked="" type="checkbox"/>
	IN HOUSE ASSESSMENT	↕ YES <input checked="" type="checkbox"/> NO <input type="checkbox"/>	PREPARE DATE SHEET:↕ YES <input type="checkbox"/> NO <input checked="" type="checkbox"/>
EQUIPMENT USED DURING INSPECTION			
DID YOU APPLY THE NAVIGATION IMPACT ASSESSMENT GUIDELINES:			
<input checked="" type="checkbox"/> YES <input type="checkbox"/> NO			
DID YOU INTERVIEW PEOPLE REGARDING THE SITE AND WORK:			
<input type="checkbox"/> YES <input checked="" type="checkbox"/> NO IF YES, IDENTIFY BY NAME AND LIST COMMENTS:			



NAVIGABLE WATERS PROTECTION - SITE INSPECTION REPORT

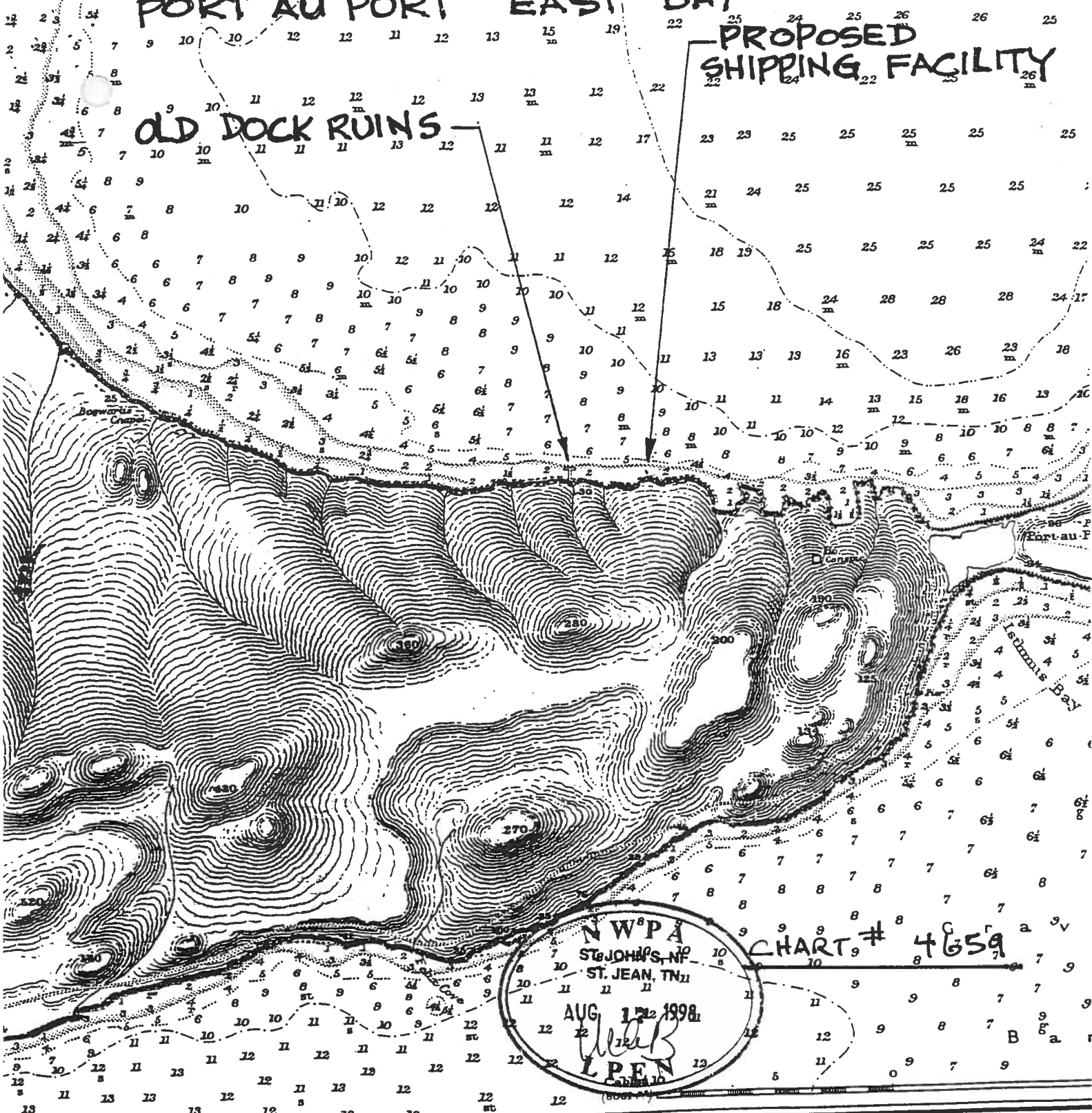
ADMINISTRATION													
REFERRED TO: <input type="checkbox"/> PORTS <input type="checkbox"/> FEDERAL ENVIRONMENT <input checked="" type="checkbox"/> FISHERIES HABITAT (Corner Brook) <input type="checkbox"/> AIR <input type="checkbox"/> HARBOURS & PORTS <input checked="" type="checkbox"/> PROVINCIAL ENVIRONMENT(Water Resources) <input type="checkbox"/> PROVINCIAL LAND MANAGEMENT <input checked="" type="checkbox"/> OTHER (PLEASE SPECIFY) CHS, Aids Office	COMMENTS RECEIVED <hr/> <hr/> <hr/> <hr/> <hr/> <hr/> <hr/> <hr/> <hr/> <hr/>												
I RECOMMEND THAT THIS APPLICATION BE: APPROVED <input checked="" type="checkbox"/> REASONS DENIED <input type="checkbox"/> _____													
<input checked="" type="checkbox"/> APPROVAL RECOMMENDED UNDER WHAT SECTION OF THE NWPA <u>5(2)</u> <input type="checkbox"/> APPROVAL RECOMMENDED UNDER SECTION 108-109 OF THE NATIONAL ENERGY BOARD ACT													
SUBJECT TO THE APPLICABLE REGULATIONS: <input checked="" type="checkbox"/> NAVIGABLE WATERS WORKS <input type="checkbox"/> NAVIGABLE WATERS BRIDGES <input type="checkbox"/> FERRY CABLE <input type="checkbox"/> OCEAN DUMPING <input type="checkbox"/> BOATING RESTRICTION <input type="checkbox"/> PRIVATE BUOY	<input type="checkbox"/> NOTICES TO MARINERS NO: _____ <input type="checkbox"/> NOTICE TO SHIPPING NO: _____ <input type="checkbox"/> BROADCAST <input type="checkbox"/> OTHER												
CONDITIONS OF APPROVAL(I.E. AIDS TO NAVIGATION, UNDERTAKING, ETC.) <hr/>													
<table style="width: 100%; border: none;"> <tr> <td style="width: 30%; border: none;">INSPECTED BY:</td> <td style="width: 30%; border: none; text-align: center;"> <u>W. G. Bennett</u> NWP OFFICER </td> <td style="width: 40%; border: none;">DATE OF INSPECTION</td> </tr> <tr> <td style="border: none;">REPORT COMPILED BY:</td> <td style="border: none; text-align: center;"> NWP OFFICER </td> <td style="border: none; text-align: center;"> <u>98 08 17</u> DATE Y-M-D </td> </tr> <tr> <td style="border: none;">REPORT REVIEWED BY: _____</td> <td style="border: none; text-align: center;"> </td> <td style="border: none;">DATE</td> </tr> <tr> <td style="border: none; text-align: center;">OFFICER-IN-CHARGE</td> <td colspan="2" style="border: none;"></td> </tr> </table>		INSPECTED BY:	<u>W. G. Bennett</u> NWP OFFICER	DATE OF INSPECTION	REPORT COMPILED BY:	 NWP OFFICER	<u>98 08 17</u> DATE Y-M-D	REPORT REVIEWED BY: _____		DATE	OFFICER-IN-CHARGE		
INSPECTED BY:	<u>W. G. Bennett</u> NWP OFFICER	DATE OF INSPECTION											
REPORT COMPILED BY:	 NWP OFFICER	<u>98 08 17</u> DATE Y-M-D											
REPORT REVIEWED BY: _____		DATE											
OFFICER-IN-CHARGE													

PORT AU PUKI

EAST

PROPOSED SHIPPING FACILITY

OLD DOCK RUINS



PUBLISHED BY THE CANADIAN HYDROGRAPHIC SERVICE
 DEPARTMENT OF FISHERIES AND THE ENVIRONMENT, OTTAWA
 © Her Majesty The Queen in Right of Canada 1978

PART CHART 465

LAT. 48° 33' 50" N
 LONG. 58° 45' 40" W

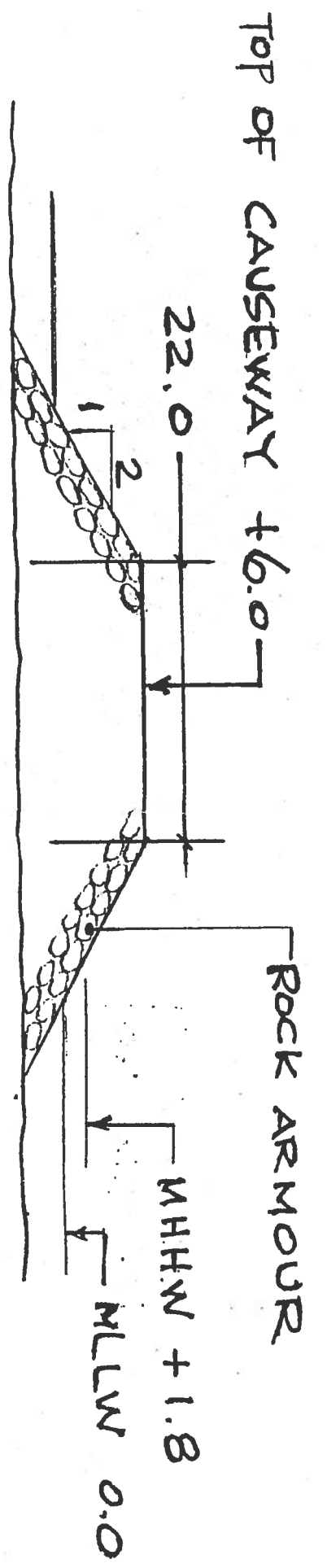
MIDATLANTIC MINERALS INC.
 LIMESTONE SHIPPING TERMINAL
 LOCATION PLAN

CDA ENGINEERING LTD.

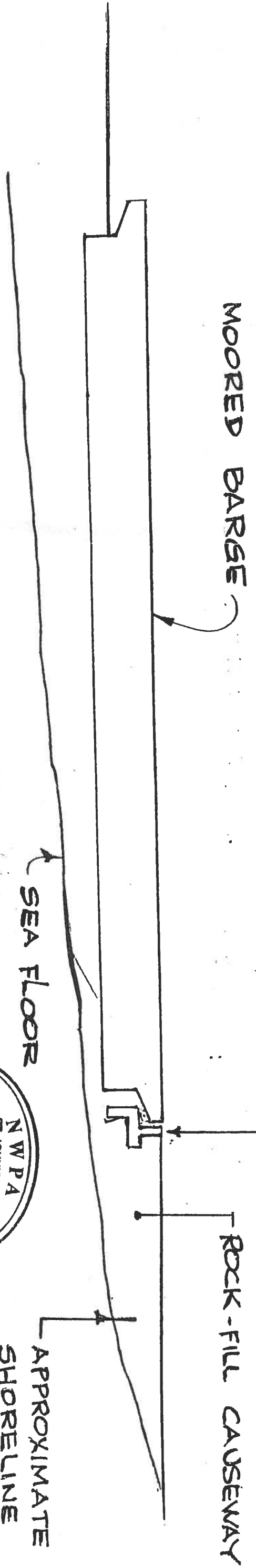
DRAWING NO. SK-1

SCALE: AS NOTED

9 JUNE 1998



SECTION A-A



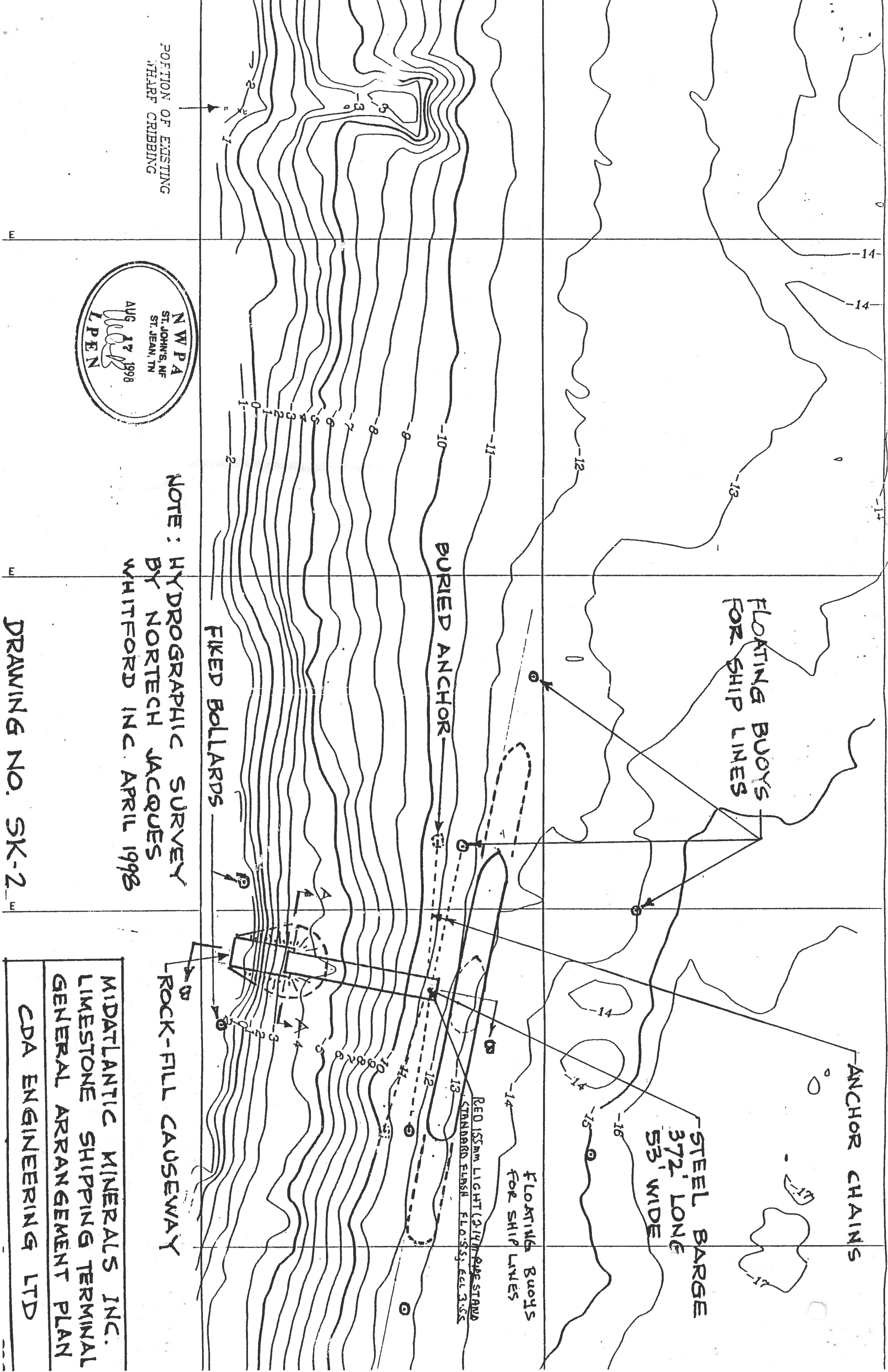
SECTION B-B

N W P A
 ST. JOHNS, NF
 ST. JEAN, TN
 AUG 1998
WJP
 LPEN

APPROXIMATE
 SHORELINE
 AT MLLW = 0.0

DRAWING NO. SK-3

MIDATLANTIC MINERALS INC. LIMESTONE SHIPPING TERMINAL TYPICAL SECTIONS	CDA ENGINEERING LTD
--	---------------------



PORTION OF EXISTING
WHARF CRIBBING



NOTE: HYDROGRAPHIC SURVEY
BY NORTECH JACQUES
WHITFORD INC. APRIL 1998

DRAWING NO. SK-2

MIDLANTIC MINERALS INC.
LIMESTONE SHIPPING TERMINAL
GENERAL ARRANGEMENT PLAN
CDA ENGINEERING LTD